

Geography- History Lesson

Ema, Emmi, Timur

What have we done.

The first task

- After we formed groups the teacher gave us maps and we had to name rivers, lakes, seas, oceans and that was the first task.



Lake Viljandi in Estonia

The second task

- In the second task we had to recognize famous places of different countries, which were shown in the pictures on the screen



The river Esse å in Finland.

The third task

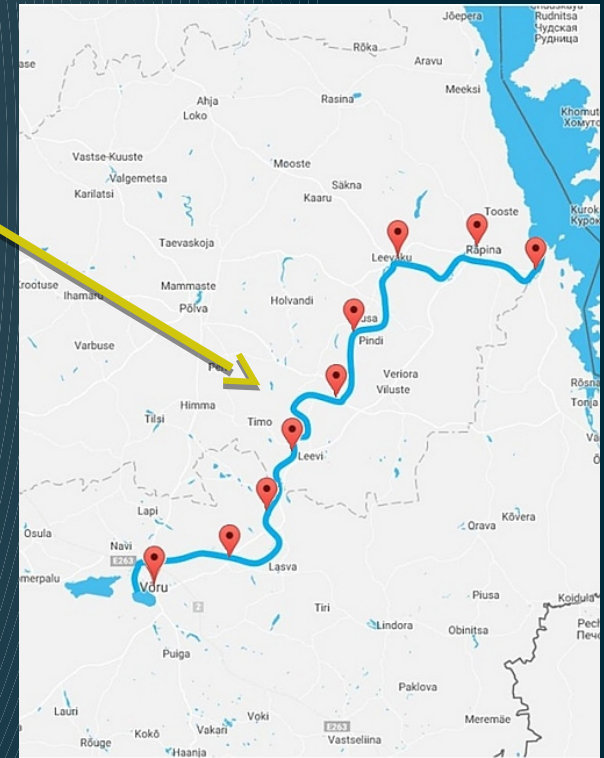
- There were pictures on the screen again and we had to put places in the right order: seas, canals, waterfalls, lakes. We had to do it on the paper.
- Everybody got points for each task and the team who got the
- points



Baltic Sea

The longest and widest river

- In Lithuania: the Nemunas 475km (Total 937 km)
- In Estonia: the Vohandu 162 km
- In Finland: the Kemijoki 550 km

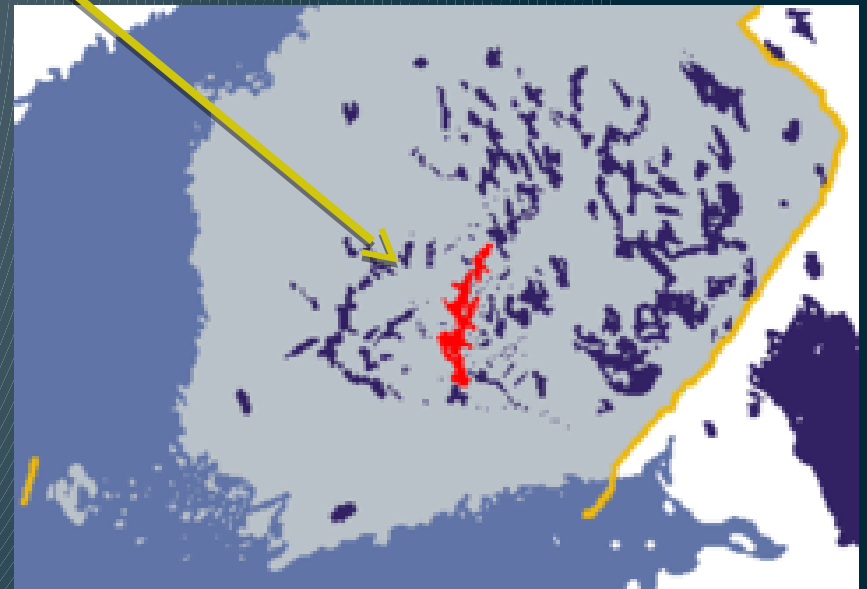


The deepest lakes

In Lithuania: Tauragnas 61,5m

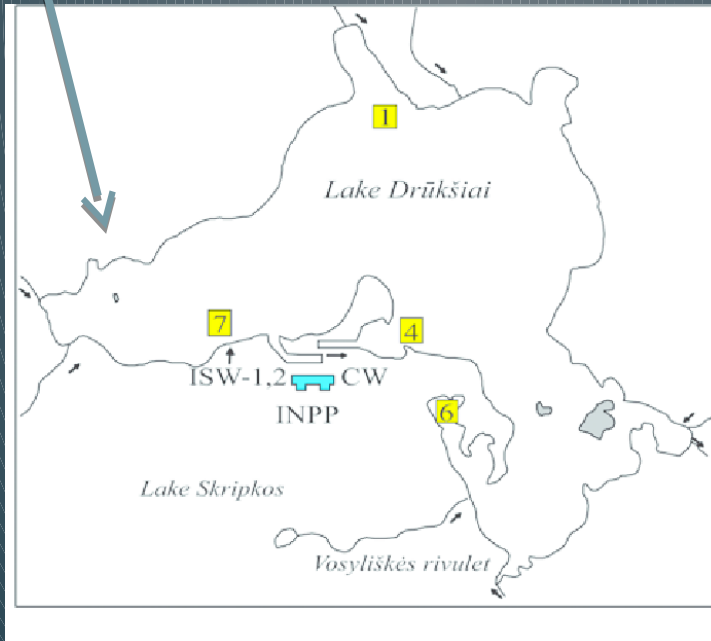
In Estonia: Rouge 39 m

In Finland: Paijanne 95,4 m





The biggest lakes

- In Lithuania: Drūkšiai 44,8 km²
- In Estonia: Peipsi 2,611 km²
- In Finland: Saimaa 4400 km²



The biggest swamp

- In Lithuania: Čepkeliai marsh 11,227 ha
- In Estonia: Big Soo 25,7 km²
- In Finland: Teuravuoma 7000 ha



Waterfalls

- In Lithuania: Vilsos river waterfalls 1,5 m
- In Estonia: Kallaste 30 m
- In Finland: Hepokongas 18 m

